

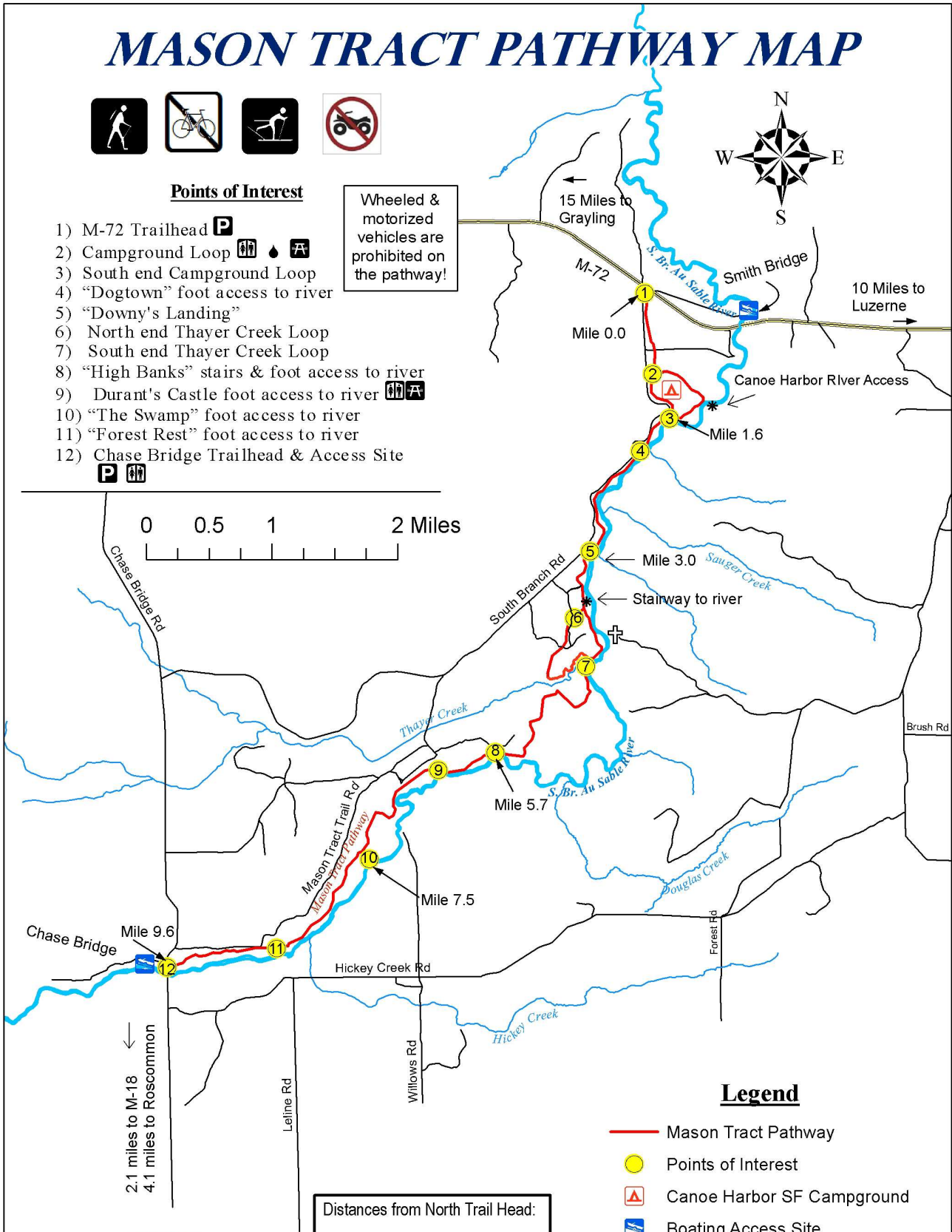

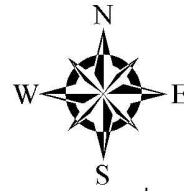
MASON TRACT PATHWAY MAP



Points of Interest

- 1) M-72 Trailhead **P**
- 2) Campground Loop **♣** **♣** **♣**
- 3) South end Campground Loop
- 4) "Dogtown" foot access to river
- 5) "Downy's Landing"
- 6) North end Thayer Creek Loop
- 7) South end Thayer Creek Loop
- 8) "High Banks" stairs & foot access to river
- 9) Durant's Castle foot access to river **♣** **♣**
- 10) "The Swamp" foot access to river
- 11) "Forest Rest" foot access to river
- 12) Chase Bridge Trailhead & Access Site **P** **♣**

Wheeled & motorized vehicles are prohibited on the pathway!



Legend

- Mason Tract Pathway
- Points of Interest
- ▲ Canoe Harbor SF Campground
- ♣ Boating Access Site
- ⊕ Mason Chapel
- Highways
- Gravel & Good Dirt Roads
- Rivers & Streams
- S. Branch Au Sable River

| Distances from North Trail Head: | |
|----------------------------------|-----------|
| To Chase Bridge: | 9.6 miles |
| Campground Loop & return: | 2.9 miles |
| Thayer Creek Loop & return: | 7.9 miles |

